

Search...



(index.php)

उन्नत भारत अभियान

Unnat Bharat Abhiyan

(index.php)



KODHAVADI ANALYSIS REPORT

[DASHBOARD \(DASHBOARD.PHP\)](#) | [VILLAGE SURVEY \(VILLAGE-SURVEY-LIST.PHP\)](#) | [HOUSEHOLD SURVEY \(BASELINE-HOUSEHOLD-LIST.PHP\)](#) | [MONTHLY ACTIVITY REPORT \(MONTHLY_REPORTING_LIST.PHP\)](#) | [OTHER ACTIVITY \(OTHER_ACTIVITY.PHP\)](#) | [VILLAGE DEVELOPMENT PLAN \(VDP\) \(UPLOAD_VDP.PHP\)](#) | [FINANCIAL AIDS \(FINANCIAL-AIDS.PHP\)](#) | [CHANGE PASSWORD \(CHANGE-PASSWORD.PHP\)](#) | [LOGOUT \(LOGOUT.PHP\)](#)

Comment by Admin

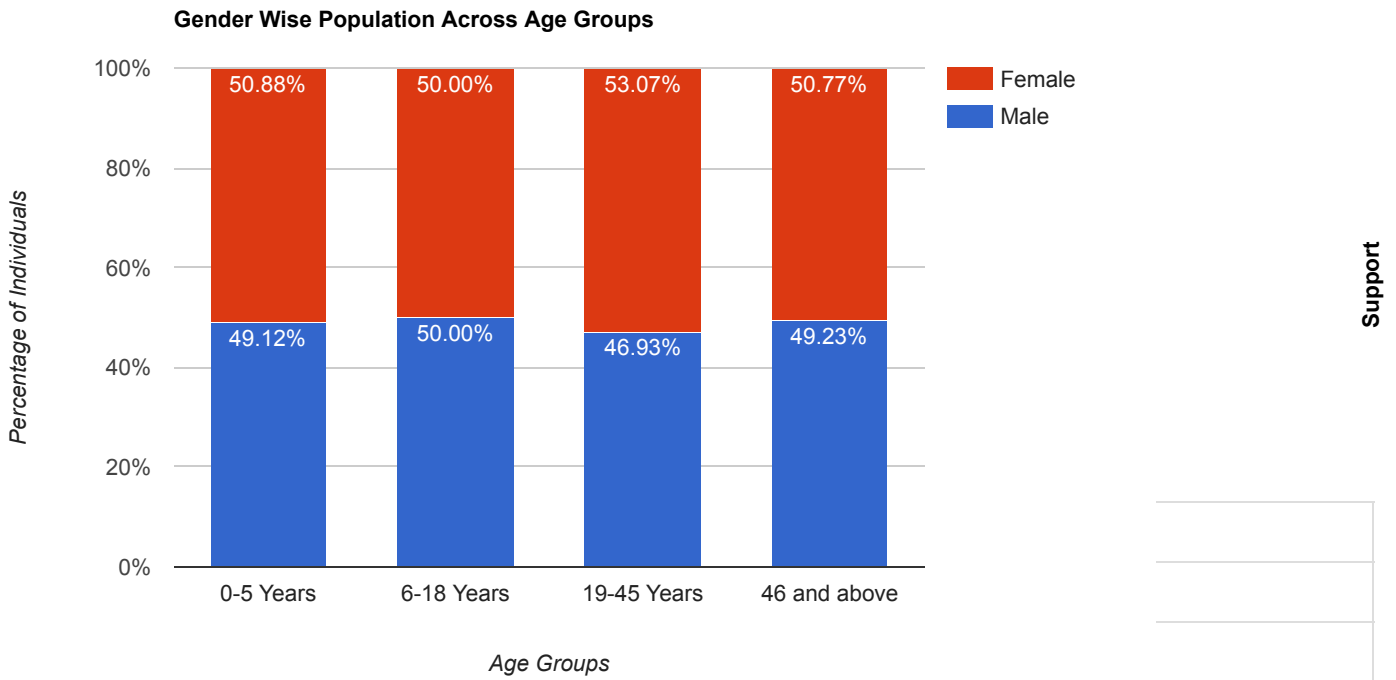
There is no comment posted by admin.

1. Demographic Profile

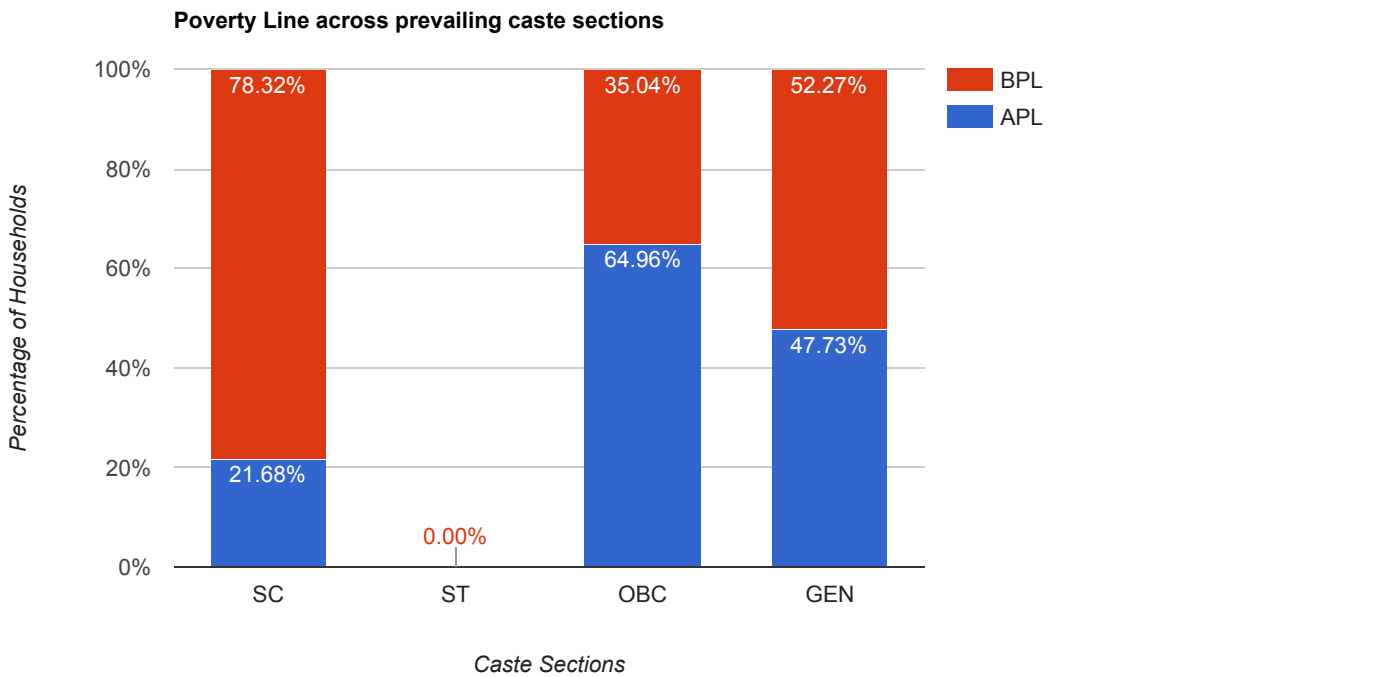
Total Household	348
Total Population	1128
Gender Ratio	1068 Females per 1000 Males
Average Members per Family	3

1.1 Gender Wise Population Across Age Groups

Age	0-5 Years	6-18 Years	19-45 Years	46 and Above	Total
Male	28	62	229	225	544
Female	29	62	259	232	582



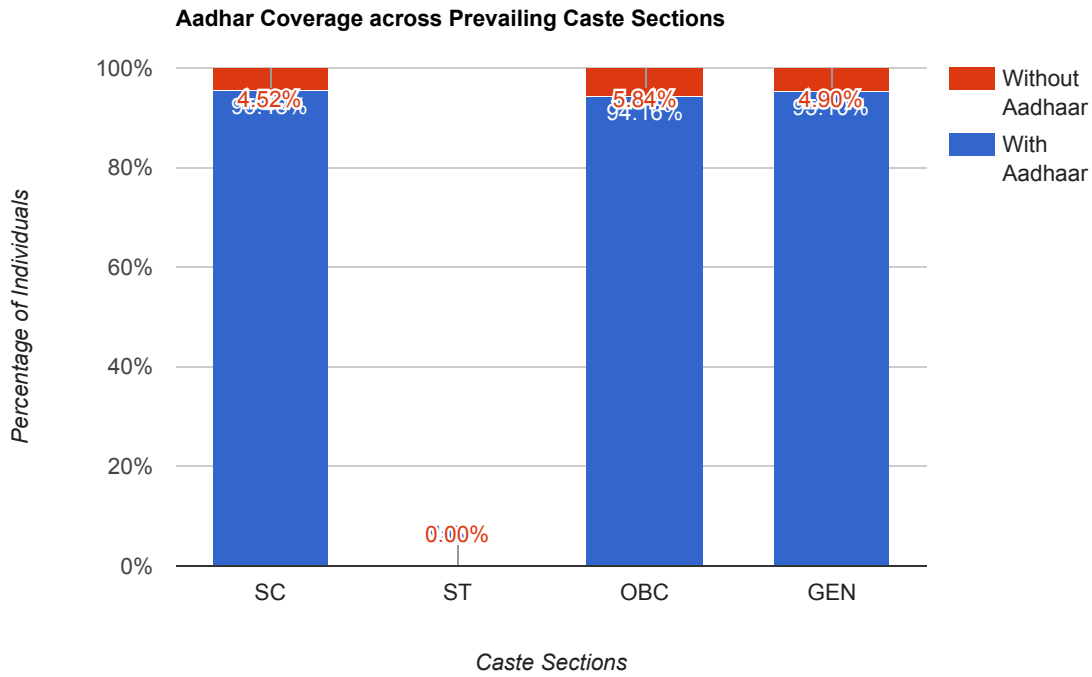
GEN	46	42	88
Total	199	149	348



1.3 Aadhaar Coverage Across Prevailing Caste Section

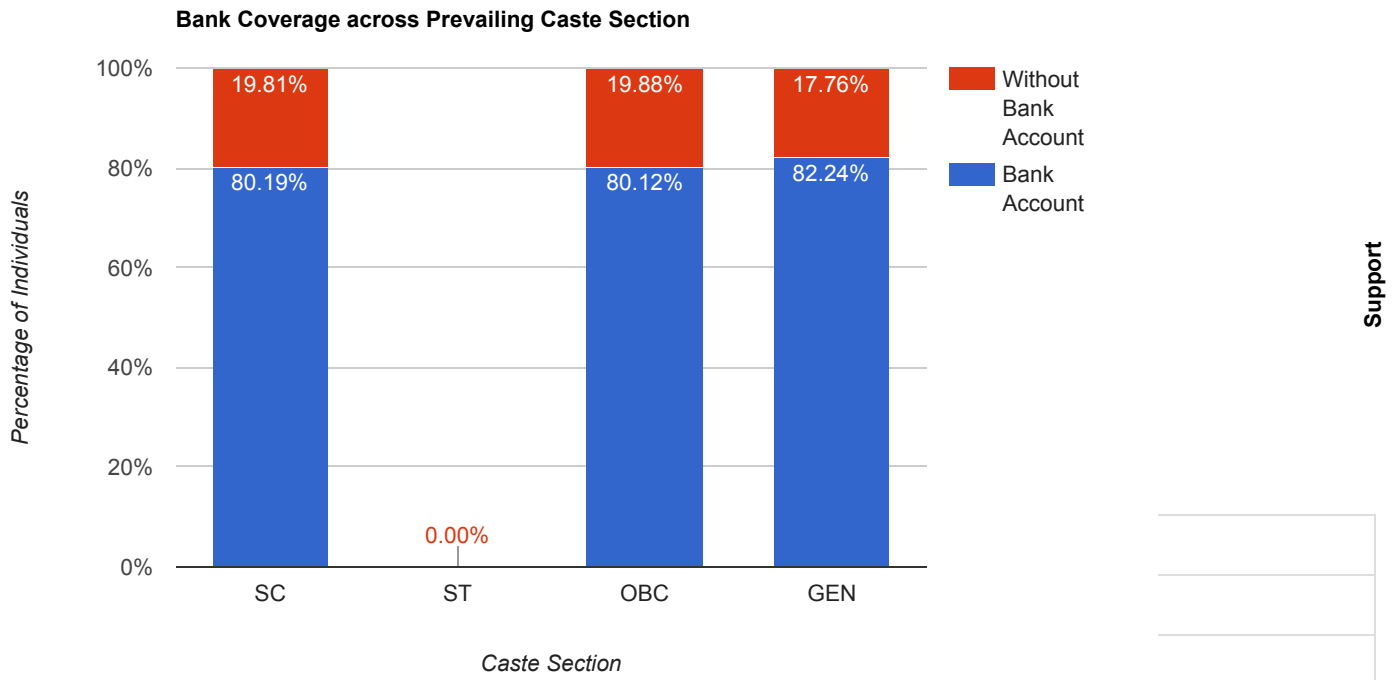
Caste Section	With Aadhar	Without Aadhar	Total

SC	444	21	465
ST	0	0	0
OBC	355	22	377
GEN	272	14	286
Total	1071	57	1128



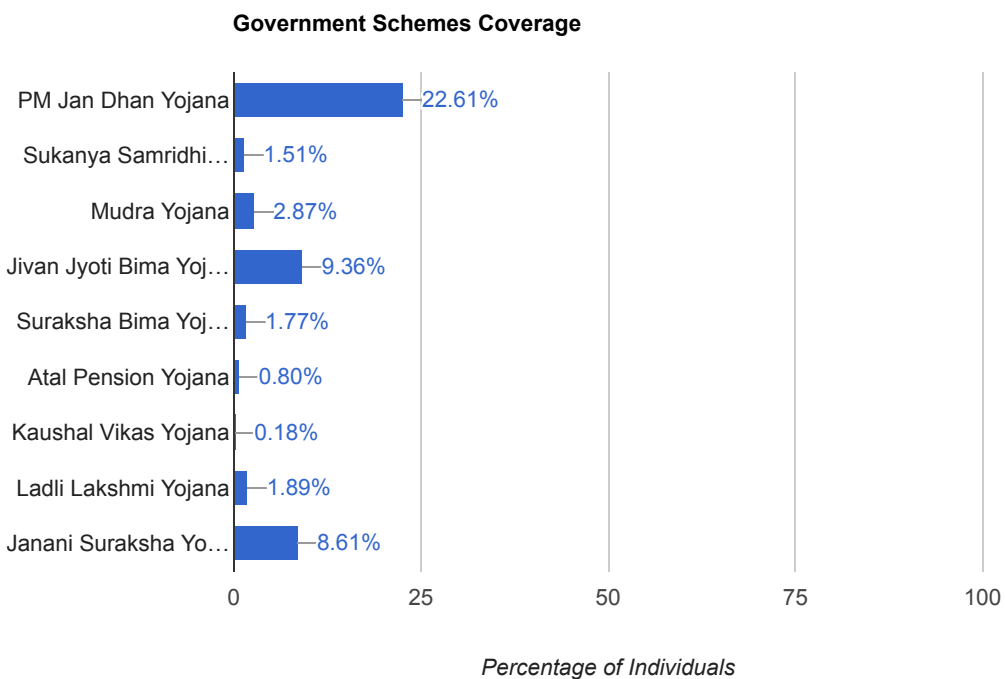
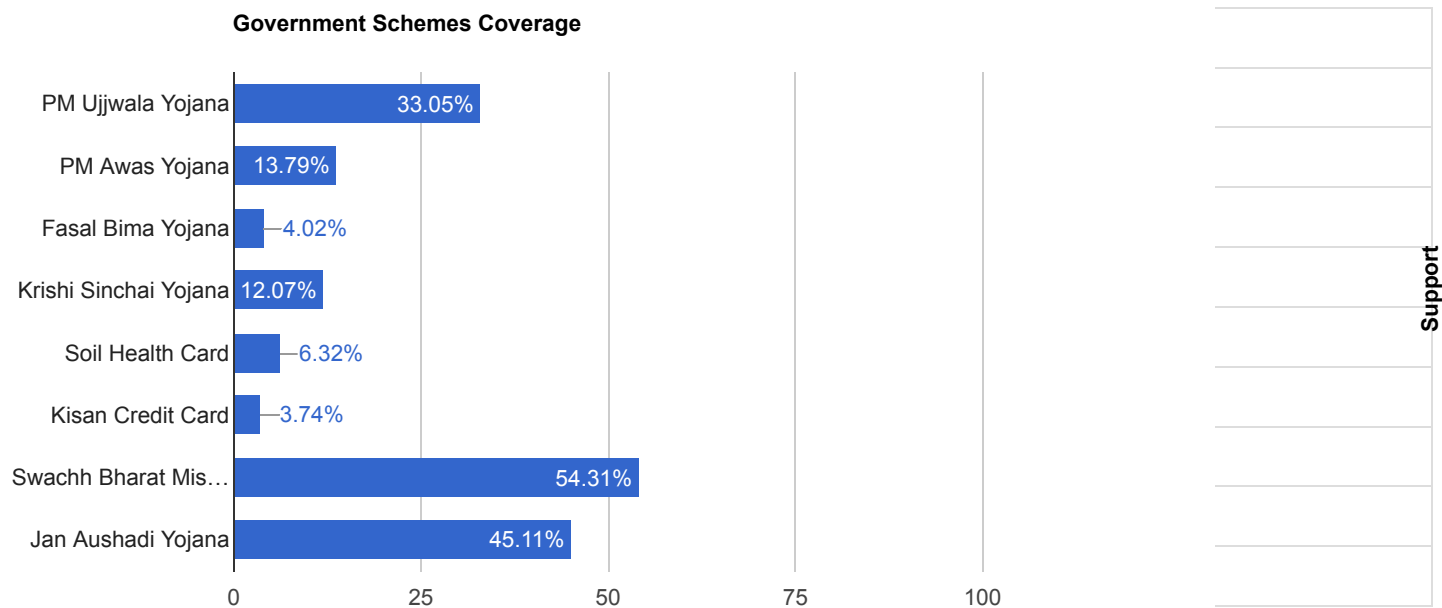
1.4 Bank Coverage Across Prevailing Caste Section

Caste Section	With Bank Account	Without Bank Account	Total
SC	340	84	424
ST	0	0	0
OBC	278	69	347
GEN	213	46	259
Total	831	199	1030



Support

3	Rasai Bima Yojana	14
4	Krishi Sinchai Yojana	42
5	Jan Aushadi Yojana	157
6	Swachh Bharat Mission Toilet	189
7	Soil Health Card	22
8	Kisan Credit Card	13

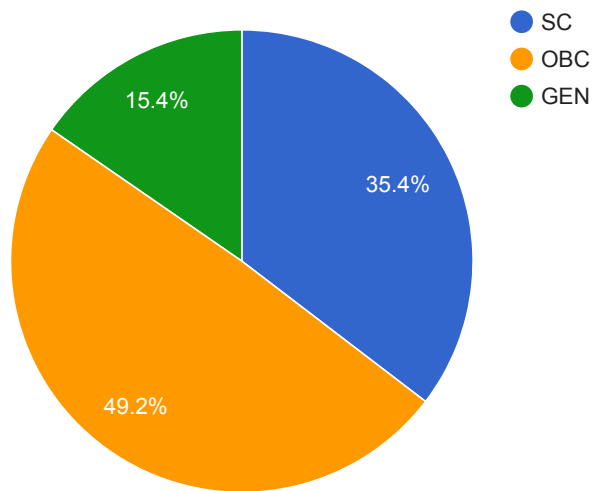


1.6 Migration Scenario

Category	Total population in village	Total number of migrants to city
SC	465	23
ST		
OBC	377	32
GEN	286	10

Total	1128	65
--------------	------	----

Migration Percentage across Caste Sections



Support

2. BASIC AMENITIES

2.1 Education

Perticulars	Village Data
Literacy Rate male	65.69
Literacy rate female	59.45
Total Literacy rate	62.41
Total Number of primary Schools Govt. or Distance (Km) if located outside village	5 km
Total Number of primary Schools Private or Distance (Km) if located outside village	8 km
Total Number of middle Schools Govt. or Distance (Km) if located outside village	1
Total Number of middle Schools Private or Distance (Km) if located outside village	7 km
Total number of secondary Schools Govt. or Distance (Km) if located outside village	7 km
Total number of secondary Schools Private or Distance (Km) if located outside village	6 km
Total number of ITI/Diploma institutes or Distance (Km) if located outside village: Govt	25 km

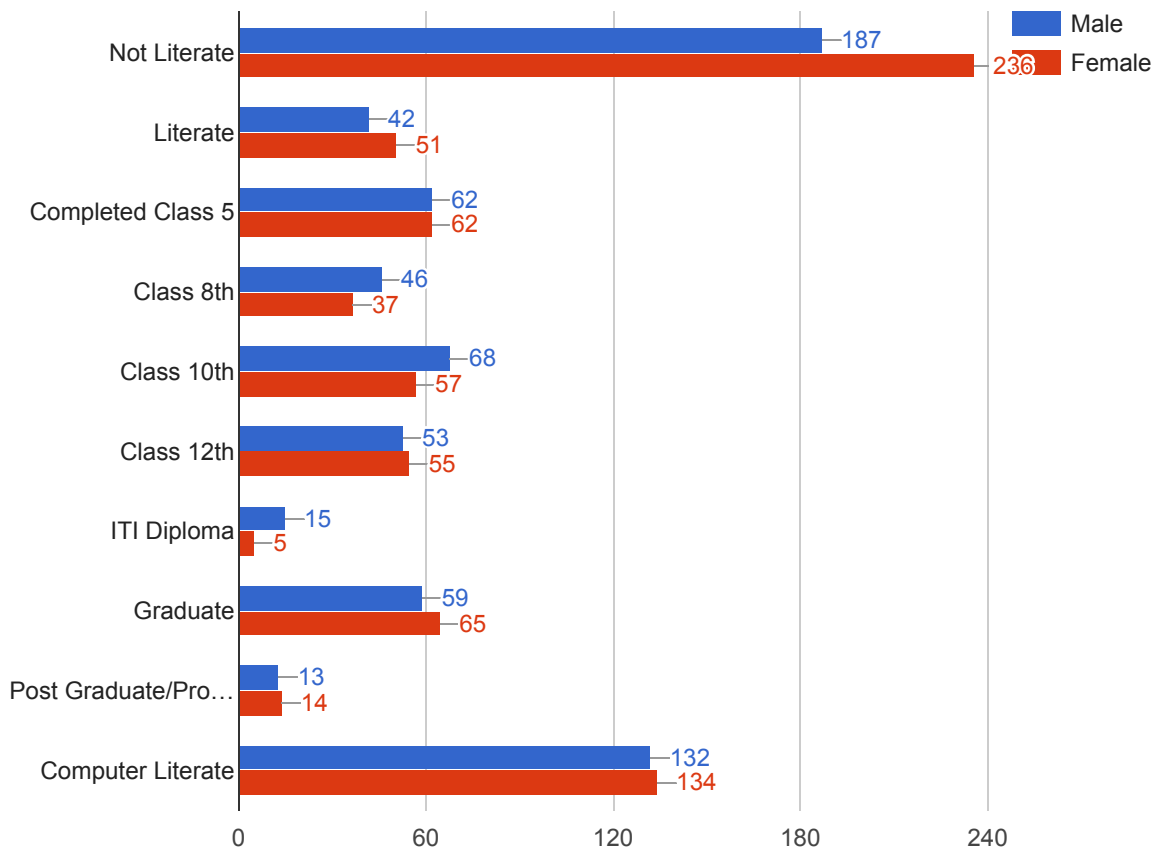
Total number of ITI/Diploma institutes or Distance (Km) if located outside village: Private	12 km
Total number of colleges or Distance(Km) if located outside village: Govt.	25 km
Total number of colleges or Distance(Km) if located outside village: Private	3 km
Anganwadi availability	no
Percentage of male students enrolled in schools	46.97
Percentage of female students enrolled in schools	64.71
Number of primary schools per thousand population	5 km
Average distance to nearest school (km)	5
Ratio of boys to girls having school education	45:51
Ratio of boys to girls having college education	87:79

Support

2.2 Number of male and female individuals across different education levels

Education Level	Male	Female
Not Literate	187	236
Literate	42	51
Completed Class 5	62	62
Class 8th	46	37
Class 10th	68	57
Class 12th	53	55
ITI Diploma	15	5
Graduate	59	65
Post Graduate/Professional	13	14
Computer Literate	132	134

Number of male and female individuals across different education levels



Support

Number of male and female individuals

Adults

Male	Total
96	96
0	0
0	0
0	0

OBC	BPL	6	0	6	45	0	45
	APL	6	11	17	96	100	196
GEN	BPL	5	3	8	42	31	73
	APL	3	7	10	51	51	102
TOTAL	BPL	24	25	49	87	127	214
	APL	9	18	27	147	151	298

2.4 Health

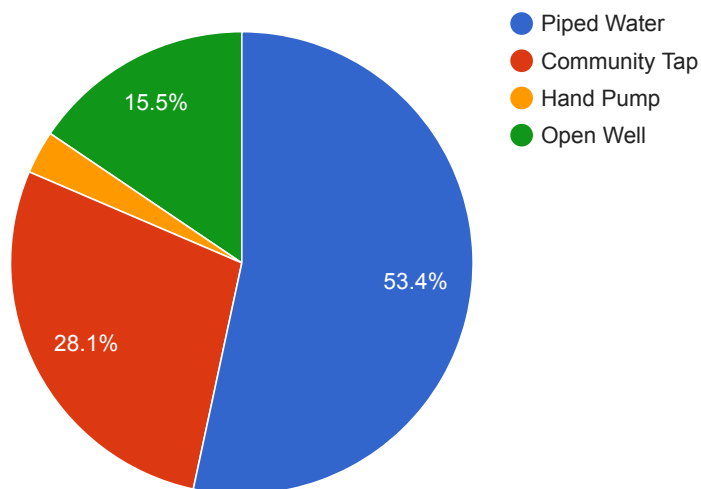
Particulars	Village Data
-------------	--------------

Primary Health centres	no
Number of primary health centres per thousand population	
Civil Hospital	no
Major Health Problem	nil, Sugar, eye problem,

2.5 Drinkage Water Facility

Availability of Drinking Water	Village Data	Support
Piped Water	230	
Community Tap	121	
Hand Pump	13	
Open Well	67	
Other Resource		

Drinking Water Facility

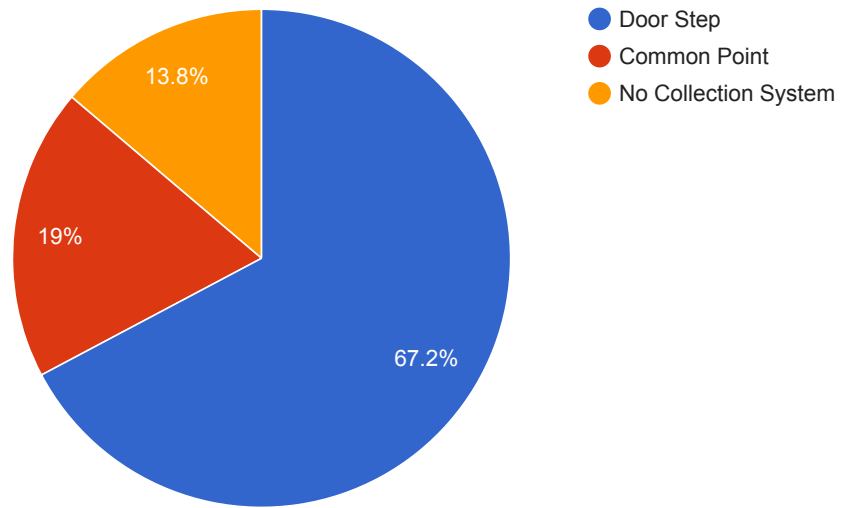


2.6. Drainage Facility and Sanitation

2.6.1. Household Waste Collection System

Household Waste Collection System	Village Data
Door Step	234
Common Point	66
No Collection System	48

Household Waste Collection System

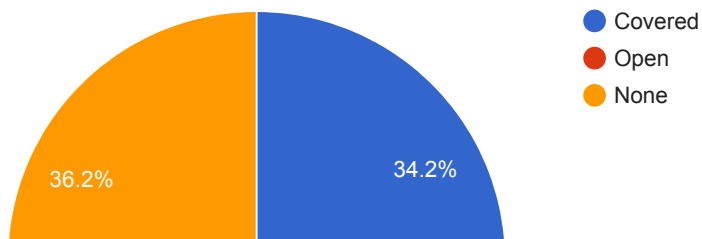


Support

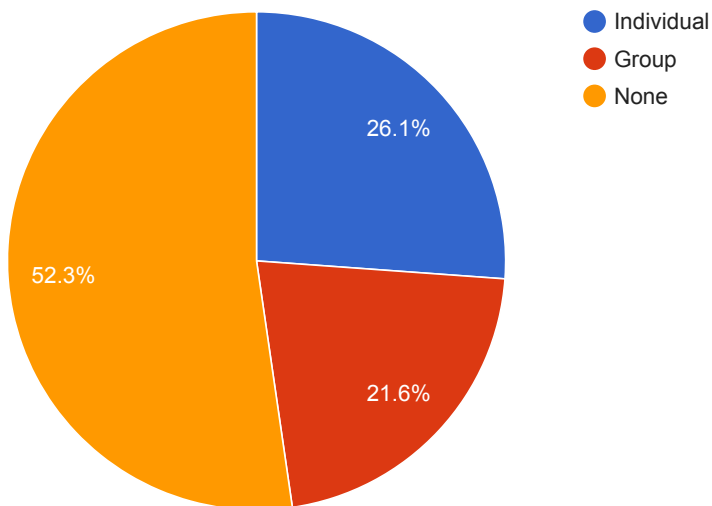
2.6.2. Drainage Linked to Households

Drainage Linked to Households	Village Data
Covered	119
Open	103
None	126

Drainage Linked to Households



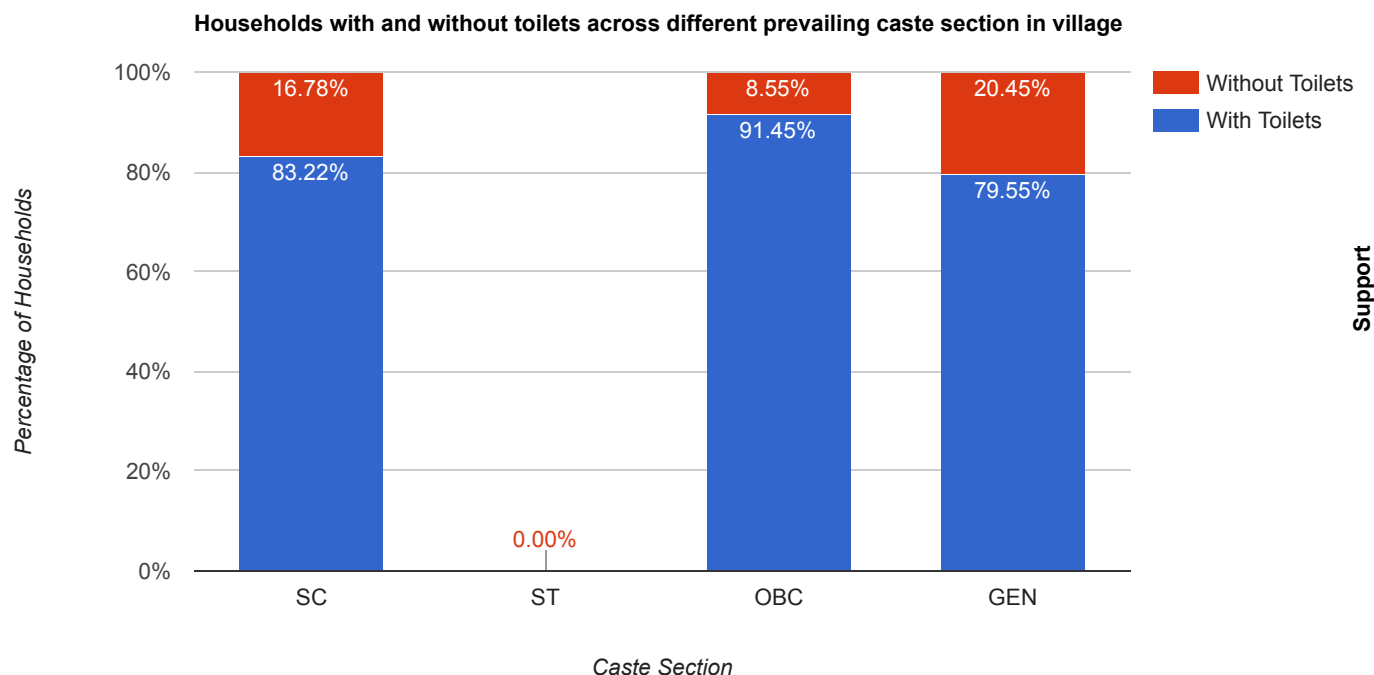
Compost Pit



Support

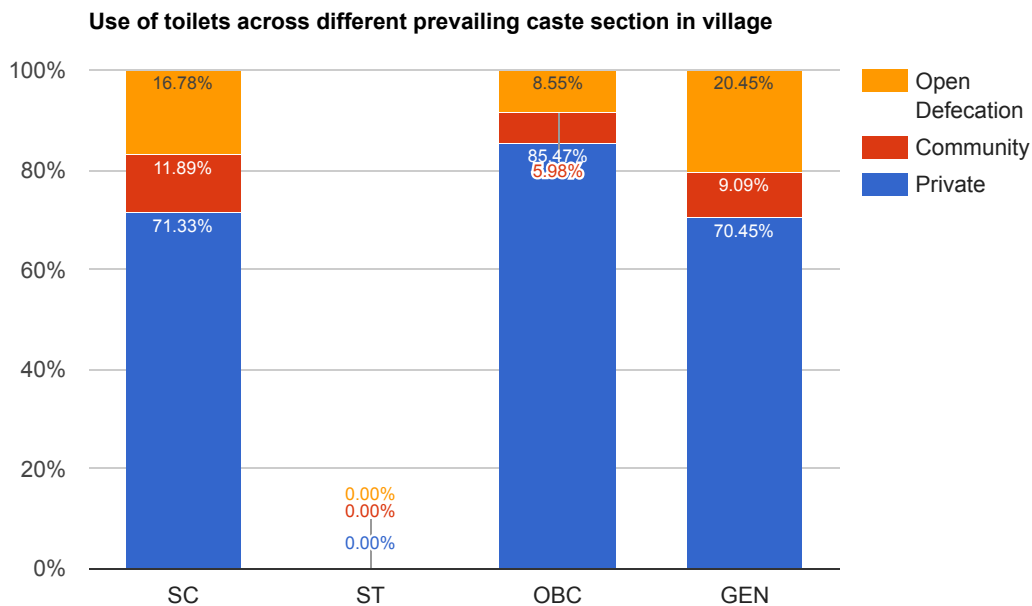
2.6.4. Households with and without toilets across different prevailing caste section in village

Caste Section	With Toilet	Without Toilet	Total
SC	119	24	143
ST	0	0	0
OBC	107	10	117
GEN	70	18	88



Support

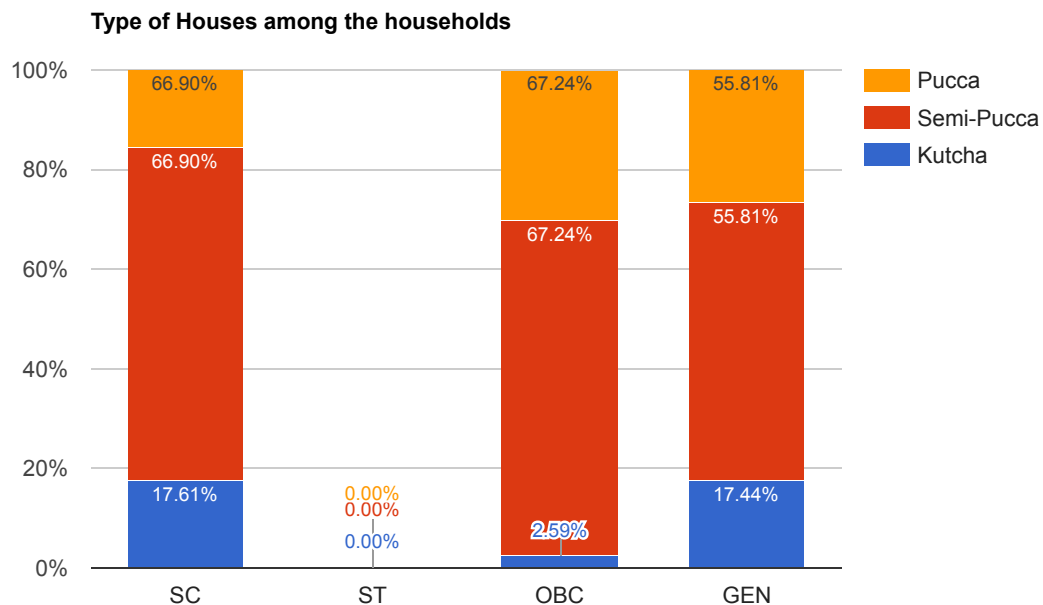
OBC	100	7	10
GEN	62	8	18



2.7. Type of Houses among the households

Caste Section	Kutcha	Semi-Pucca	Pucca	Homeless
SC	25	95	22	1

ST	0	0	0	0
OBC	3	78	35	1
GEN	15	48	23	2



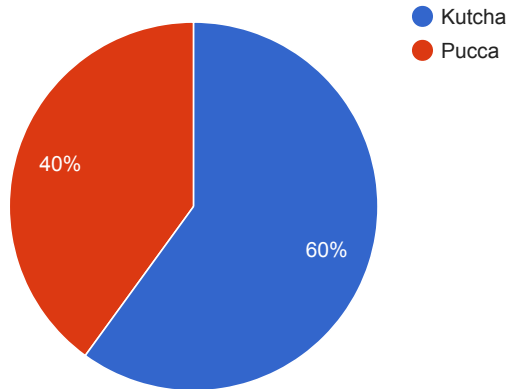
Support

2.8. Village Connectivity (Road and Transport)

Village Connectivity (Roads)

Distance of the Village from the nearest Highway/Major Dist. Road (in km)	3		
Is the village connected to the above by a pacca road?	yes		
If yes, details of the Approach Road/Connecting Road			
i) Length of the Road (in km)	4	ii) Year of construction	2011
iii) Scheme under which constructed	Nil	iv) Present Status (complete/incomplete)	Complete
Length of internal roads (inside village/hamlets)	12	8	20
What is the mode of transport available?			
Frequency of the available mode of transport		Not Frequent	

Village Connectivity (Road and Transport)



Support

Village Infrastructure and Basic Amenities:

Village Infrastructure / Basics Amenities / Services	Located in Village (Yes/No)	Nos.	Distance KM, If located outside
Banks/ ATM	no	0	3
SHG's	yes	1	0
NGOs	no	0	7
Post Office	yes	1	0
Gas agencies	no	0	7
Electricity Office	no	0	3
Petrol Pumps in village	no	0	7
KisanSewa Kendra	no	0	7
KrishiMandi	no	0	7
Fare Price Shop	yes	1	0
Milk Cooperative/Collection Centre	no	0	7
Railway Station	no	0	7
Bus Stop	yes	3	0
Veterinary Care Centre	no	0	7
Sports Facility/Grounds	no	0	7
Number of common sanitation complexes	no	0	7

3. LAND AND AGRICULTURE RESOURCES

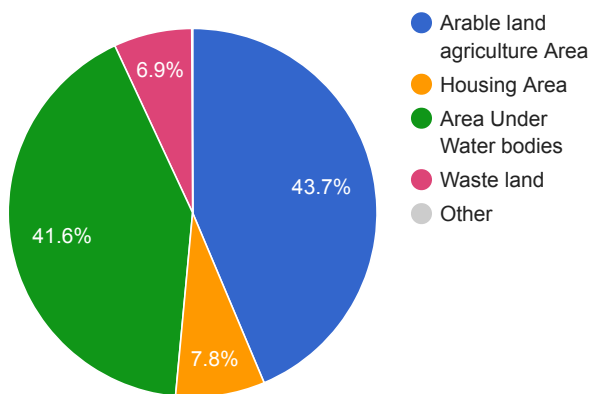
3.1. Land Use Pattern

3.1. Land Use Pattern

Arable land agriculture Area(Acres)	1680.5
Forest Area (Acre)	0
Housing/Abadi Area(Acres)	301.4
Area Under Water bodies(Acres)	1600
Common Lands Area(Acres)	1.5
Average per capita Land holding (Acre)	2.5
Waste land(Acres)	264.3

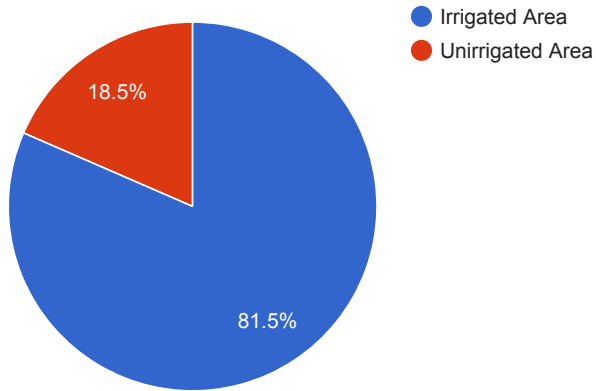
Support

Land Use Pattern



Irrigated area and unirrigated area of total cultivable area

Irrigated area and unirrigated area



Support

Species	none	Area(Acre)	0
Species	none	Area(Acre)	0
Species	none	Area(Acre)	0

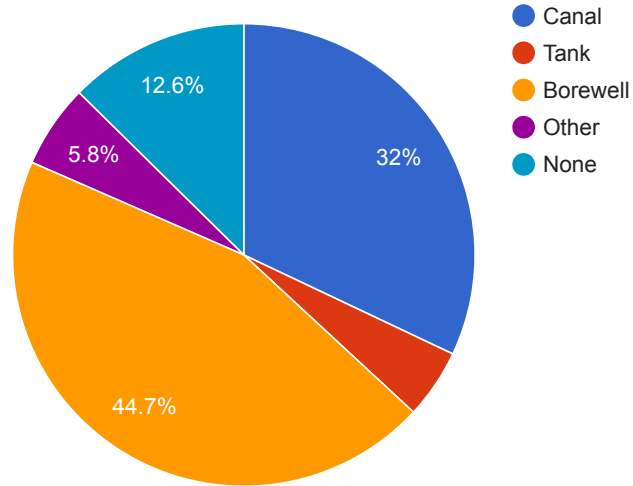
Forest & Horticultural Profile

3.3. Source Wise Irrigation Coverage among then households

Particulars	Village Data
Canal	33
Tank	5
River	0
Borewell	46

Others	6
None	13

Source Wise Irrigation Coverage among then households

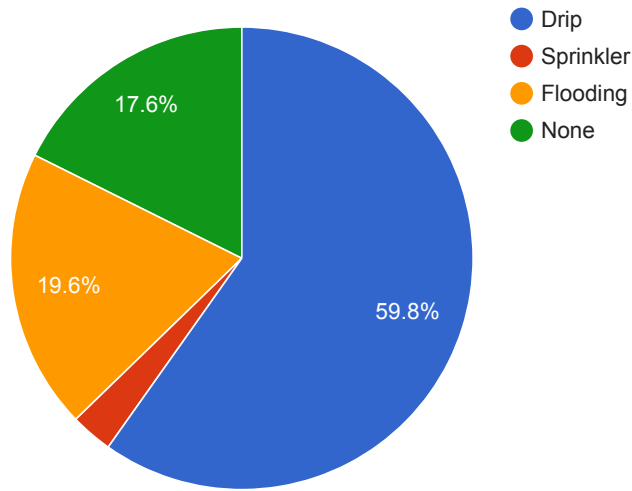


Support

3.4. Irrigation methods used among the households

Particulars	Village Data
Drip	61
Sprinkler	3
Flooding	20
None	18

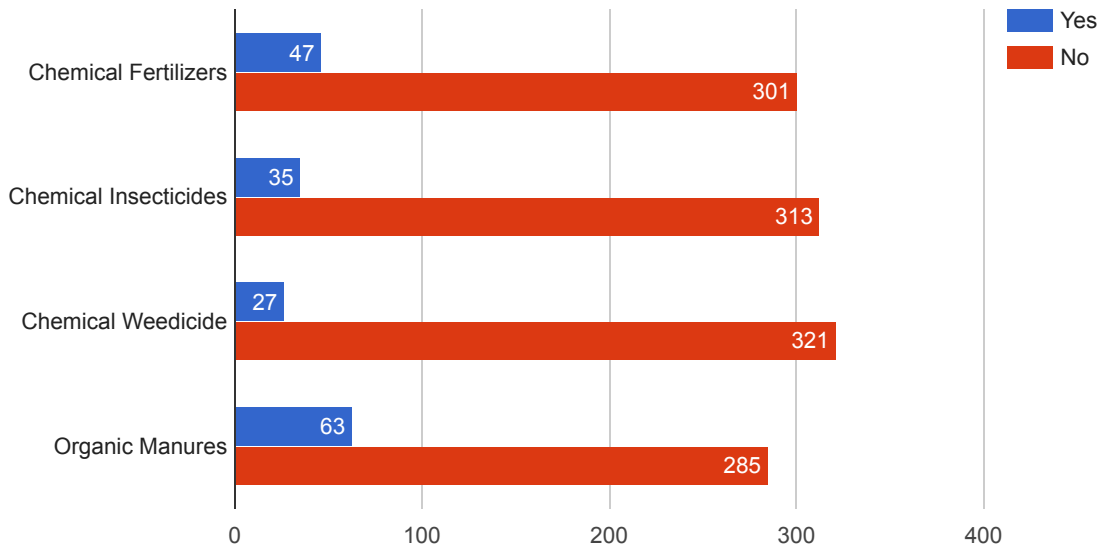
Irrigation methods used among the households



Support

No 285

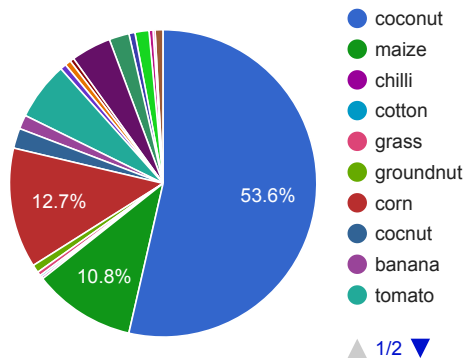
Use of Chemicals and Fertilizers



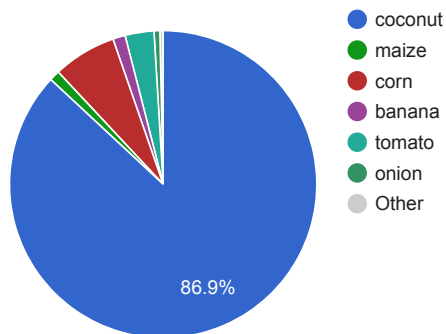
3.6. Agricultural Produce

3.6.1. Percentage cropped area of major crops

Percentage cropped area of major crops



Average Productivity per acre(in quintals) of major crops

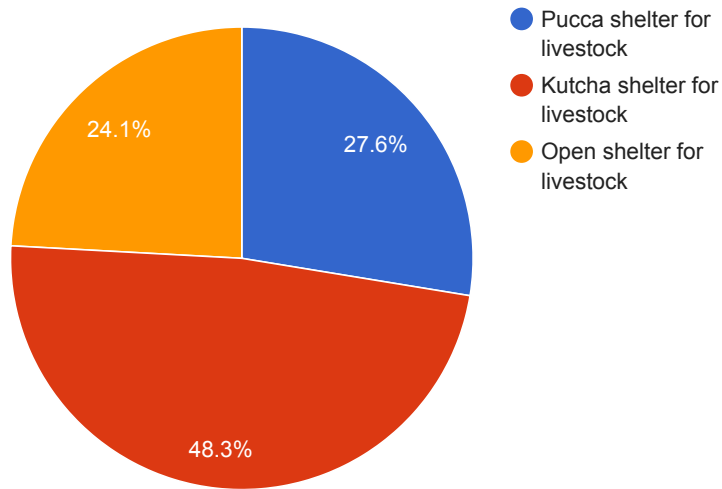


4. LIVESTOCK ASSETS

4.1. Cattle population, productivity, shelter and waste

Particulars	Village Data
Total No. of Livestock	163
Pucca shelter for livestock	24
Kutchha shelter for livestock	42
Open shelter for livestock	21
Average daily production of milk(Litres)	497
Total animal waste/cow dung(Kg) per day	5629

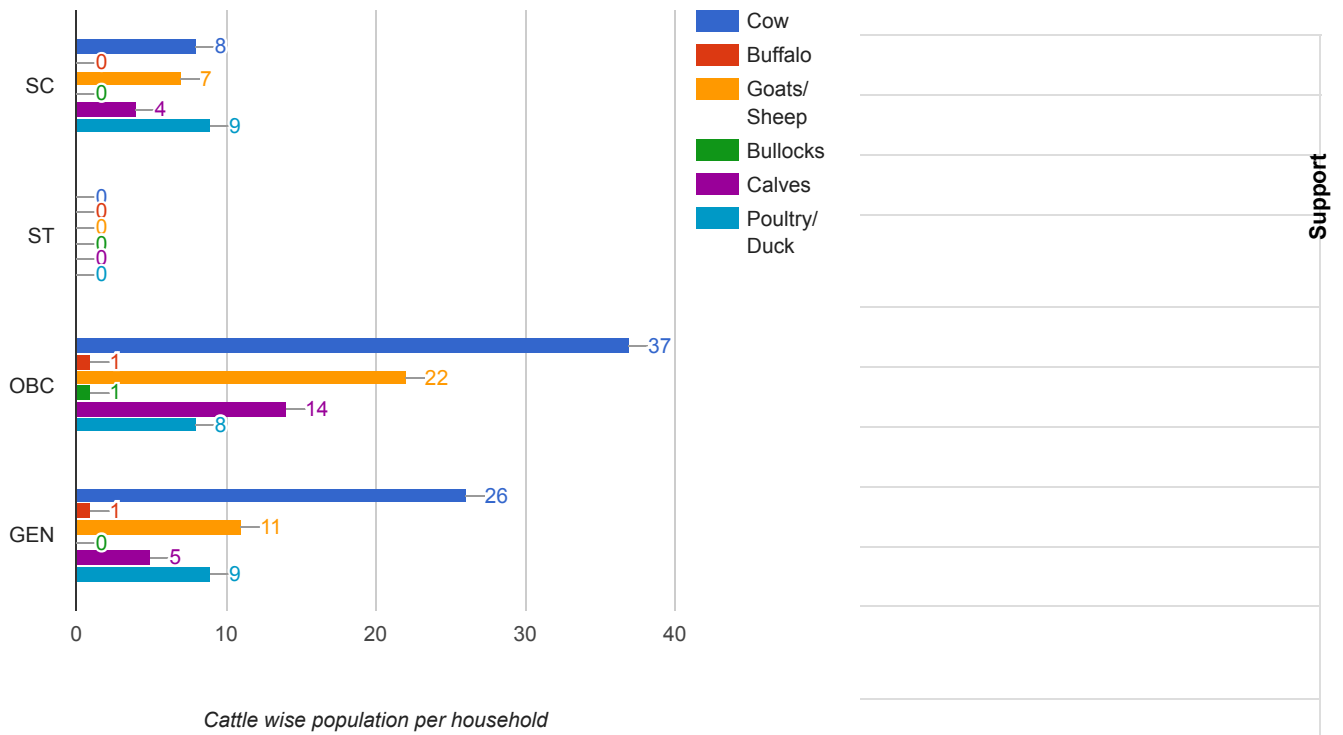
Cattle population, productivity, shelter and waste



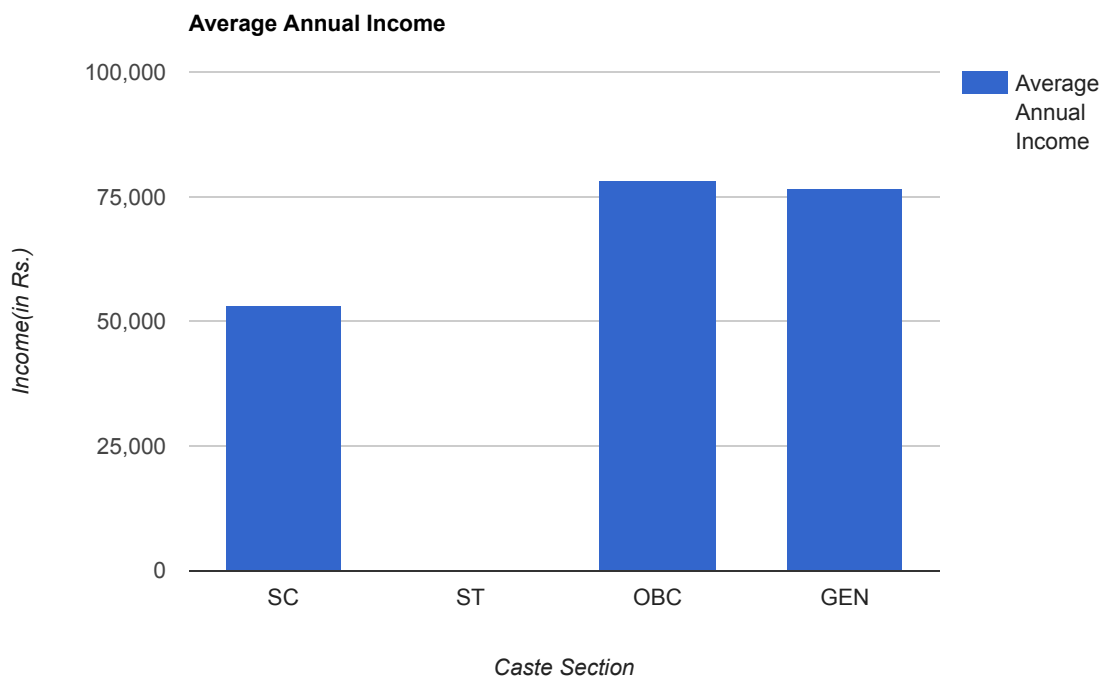
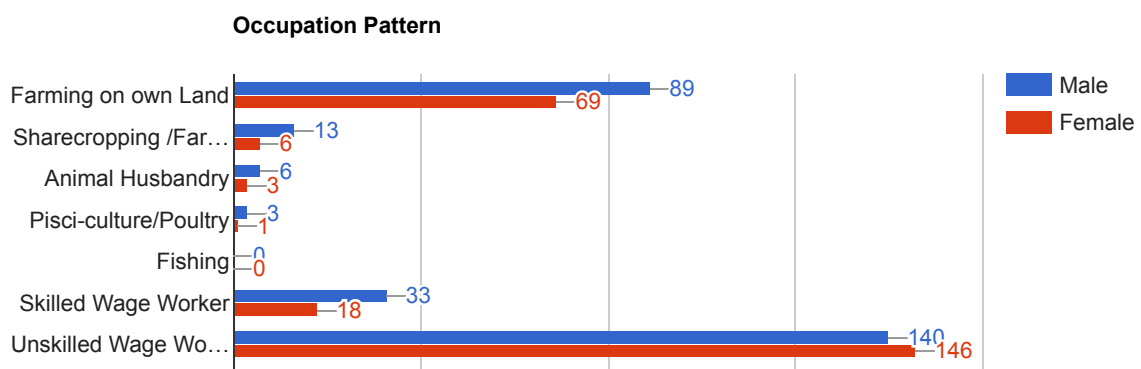
Support

						Poultry/Duck
						9
ST	0	0	0	0	0	0
OBC	37	1	22	1	14	8
GEN	26	1	11	0	5	9

Cattle wise population per household among various



Weaving	4	5
Other Artisan	16	51
Other Trade & Business	26	14

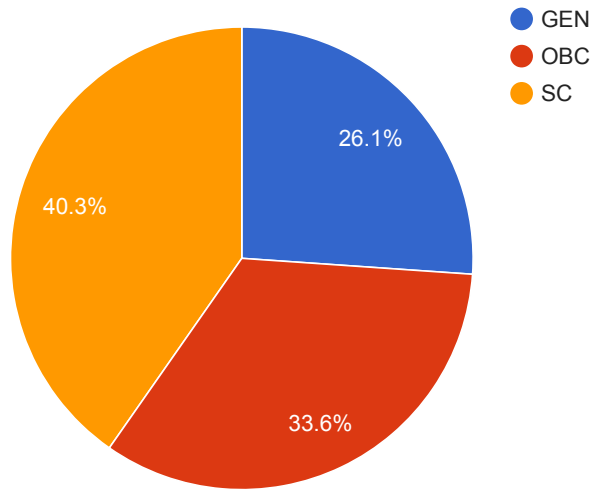


6. SOURCE OF ENERGY AND POWER

6.1.1. General Information

Caste Section	Registered Electricity Connection to Households
SC	440
ST	
OBC	367
GEN	285
Total	1092

Lighting Source and usage in Village



Support

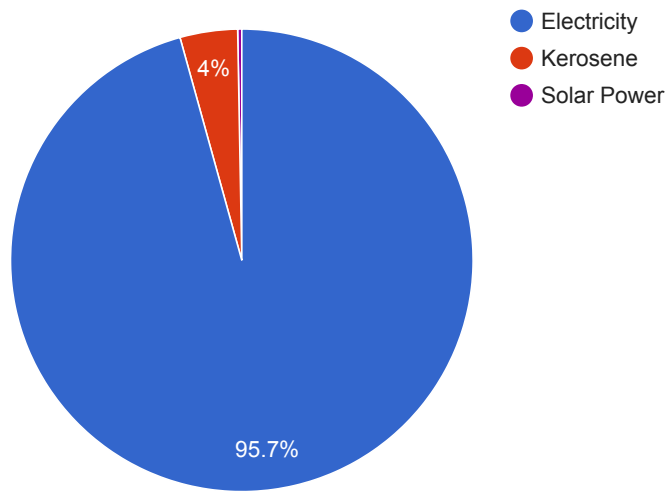
Total Electric Load of Households in village : **113.44(kW)**

Total Electric Load of common village facilities : **5.12(kW)**

6.1.3. Lighting Source and usage in Village

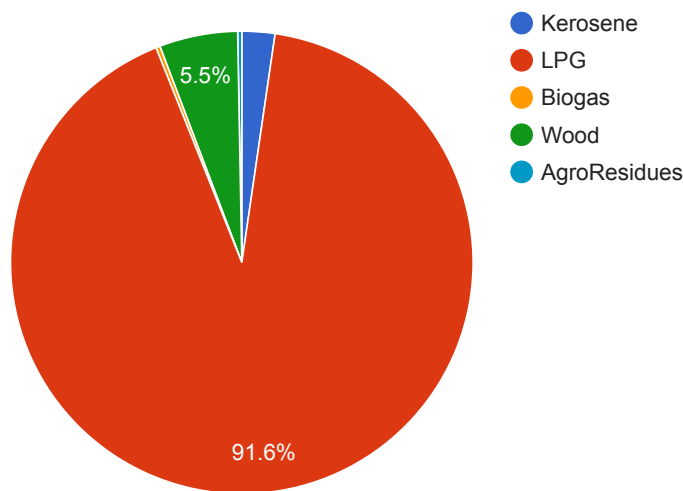
Lighting Source	Households (nos.)
Electricity	333
Kerosene	14
Solar_Power	0
Other	0
Solar Power	1

Lighting Source and usage in Village



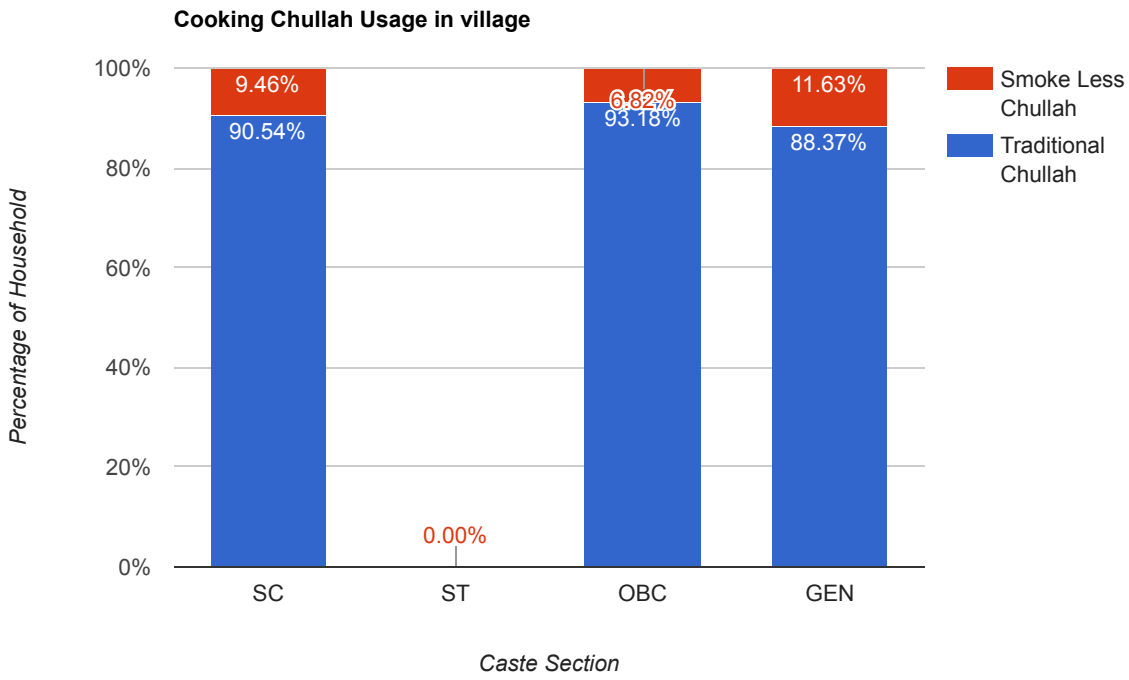
residues	Support

Cooking Fuels Usage in Village



6.1.5. Cooking Chullah Usage in village

Caste Section	Traditional Chullah	Smoke Less Chullah
SC	67	7
ST	0	0
OBC	41	3
GEN	38	5



Support



(<https://www.facebook.com/Unnat-Bharat-Abhiyan>)
630470423721982 (<https://www.facebook.com/ubabhiyan>)

Copyright © Unnat Bharat Abhiyan 2017 All rights reserved.